

# THE M.62 MOTORWAY.

## (LOFTHOUSE-SOUTH OF FERRYBRIDGE SIDE ROADS)

### ORDER 1971

THESE SITE PLANS DO NOT SHOW WIDTHS OR  
CONSTRUCTIONAL DETAILS

SITE PLANS 1 TO 13

SCALE 1:2500

KEY PLAN


SCALE 6 INCHES TO 1 MILE.

KEY.

THE MOTORWAY.



THE CONNECTING ROADS



NEW HIGHWAY




HIGHWAY TO BE IMPROVED



HIGHWAY TO BE STOPPED UP



NEW MEANS OF ACCESS.



PRIVATE MEANS OF ACCESS TO BE STOPPED UP



PLANS REGISTRY


No. HA 13/CNE 4  
Date. 11.6.69

SIGNED BY AUTHORITY  
of the  
SECRETARY OF STATE

the 26 AUG 1971

J.A.M. MACKENZIE  
DIRECTOR

NORTH EASTERN ROAD CONSTRUCTION UNIT  
DEPARTMENT OF THE ENVIRONMENT



C599 SPITAL HARDWICK LANE

ALTERATIONS IN SPITAL HARDWICK AREA

BRIDLE ROAD 3 (PONTEFRAC)

BRIDLE ROAD 5 (PONTEFRAC)

FOOTPATH 2 (PONTEFRAC)

FOOTPATH 6 (PONTEFRAC)

BRIDLE ROAD 4 FAIRY HILL

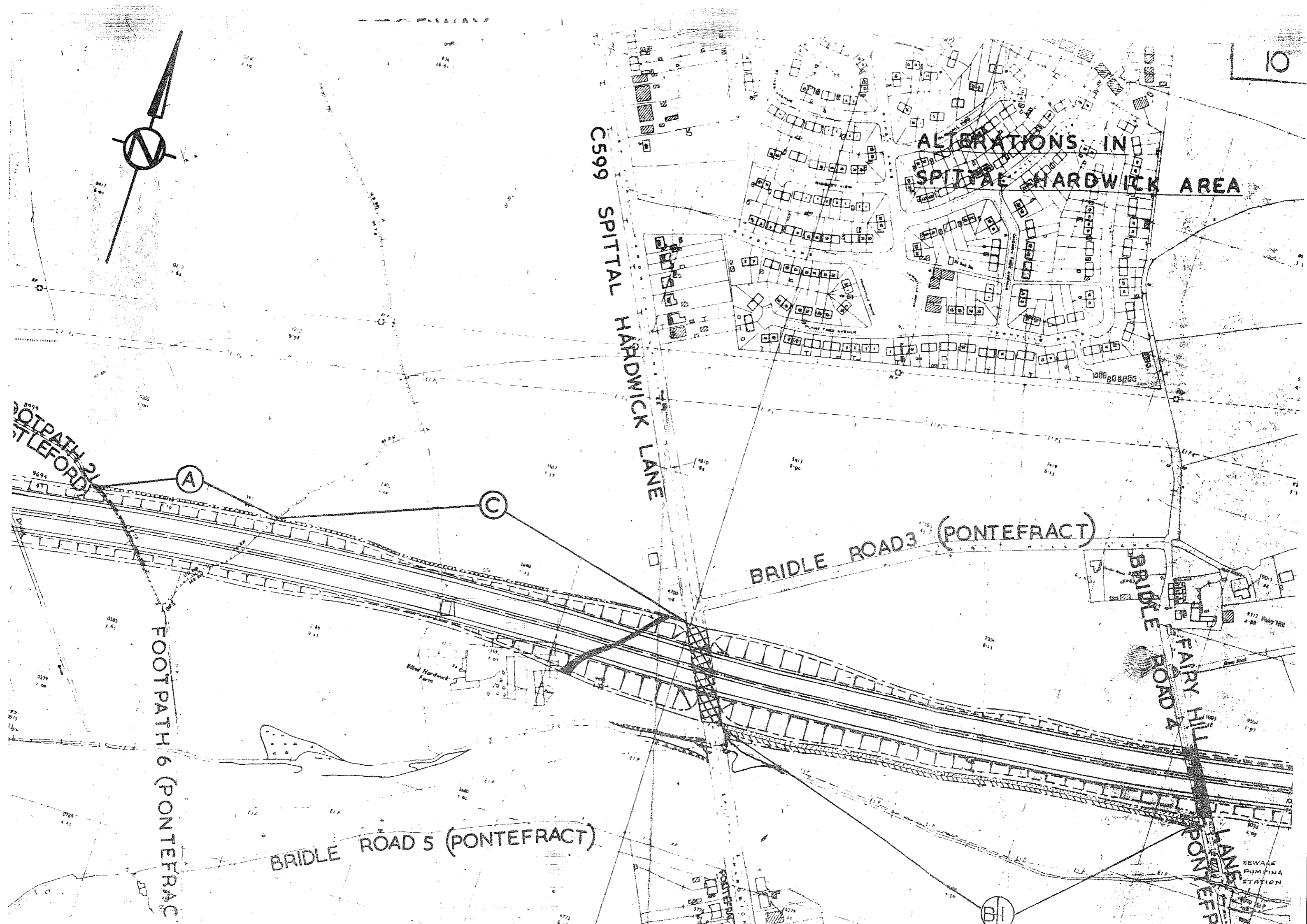
LANE (PONTEFRAC)

A

C

B1

SEWAGE PUMPING STATION



Locality - Spittal Hardwick (Pontefract B.C. and Castleford B.C.)

Site Plan Title Alterations In Spittal Hardwick Area

Site Plan No 10

Highway to be improved

Spittal Hardwick Lane (C.599)

Highways to be stopped up

Particulars of new highways

Bridle Road No. 4 (Pontefract) known as Fairy Hill Lane for a distance of 65 yards between the boundaries of the route of the motorway.

Reference Letter

Highway Authority

B  
(Bridle Way)

Pontefract  
B.C.

Footpath No. 21 (Castleford) for a distance of 75 yards between the boundaries of the route of the motorway.

A  
(Footpath)

Castleford  
B.C.

C  
(Footpath)

Pontefract  
B.C.

Private means of access to be stopped up

Reference number of new means of access

Access to Pontefract B.C. Sewage Pumping Station for a distance of 75 yards between the boundaries of the route of the motorway.

1

Access to Blind Hardwick Farm for a distance of 106 yards between the boundaries of the route of the motorway.

#### SCHEDULE 11

Locality - Holmfield (Knottingley U.D.C. and Pontefract B.C.)

Site Plan Title Alterations Near Holmfield

Site Plan No. 11

Highway to be improved

Holmfield Lane (unadopted)

Private means of access to be stopped up

Reference number of new means of access

1