

Appendix A

Trunk Road Service Area Location Maps

Notes relating to the Key for the Figures

Information provided within the plans of the service areas:

The plans identify the location of service areas on the Trunk Road Network.

The accessibility of the service area from the road network is identified using shapes.

A square shows access in both directions from the route.

Triangles show the direction that the service area can be accessed from where access is in one direction only.

Signing provision is noted on the plans using a colour code.

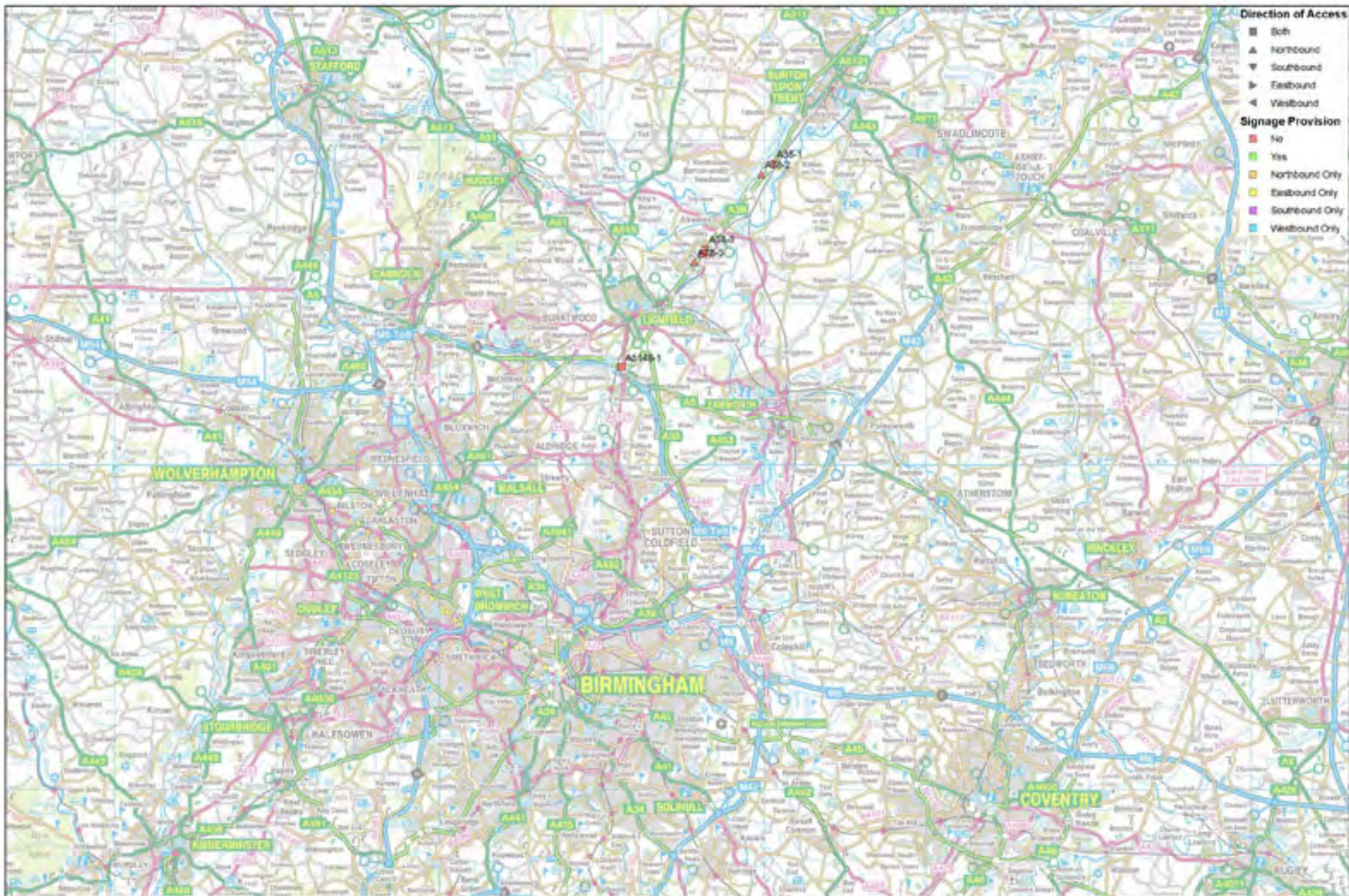
Red shows where there is no signing provided.

Green shows where full signing is provided (where access to the service area is by one direction only, but signing is provided from this direction, this will be coded green).

Where it is possible to access the service area from both directions, but signing is only provided from one direction, the direction this is provided from is shown in orange, yellow, purple or blue, dependent upon the direction of signing provision.

This information is summarised in a key on each of the plans.

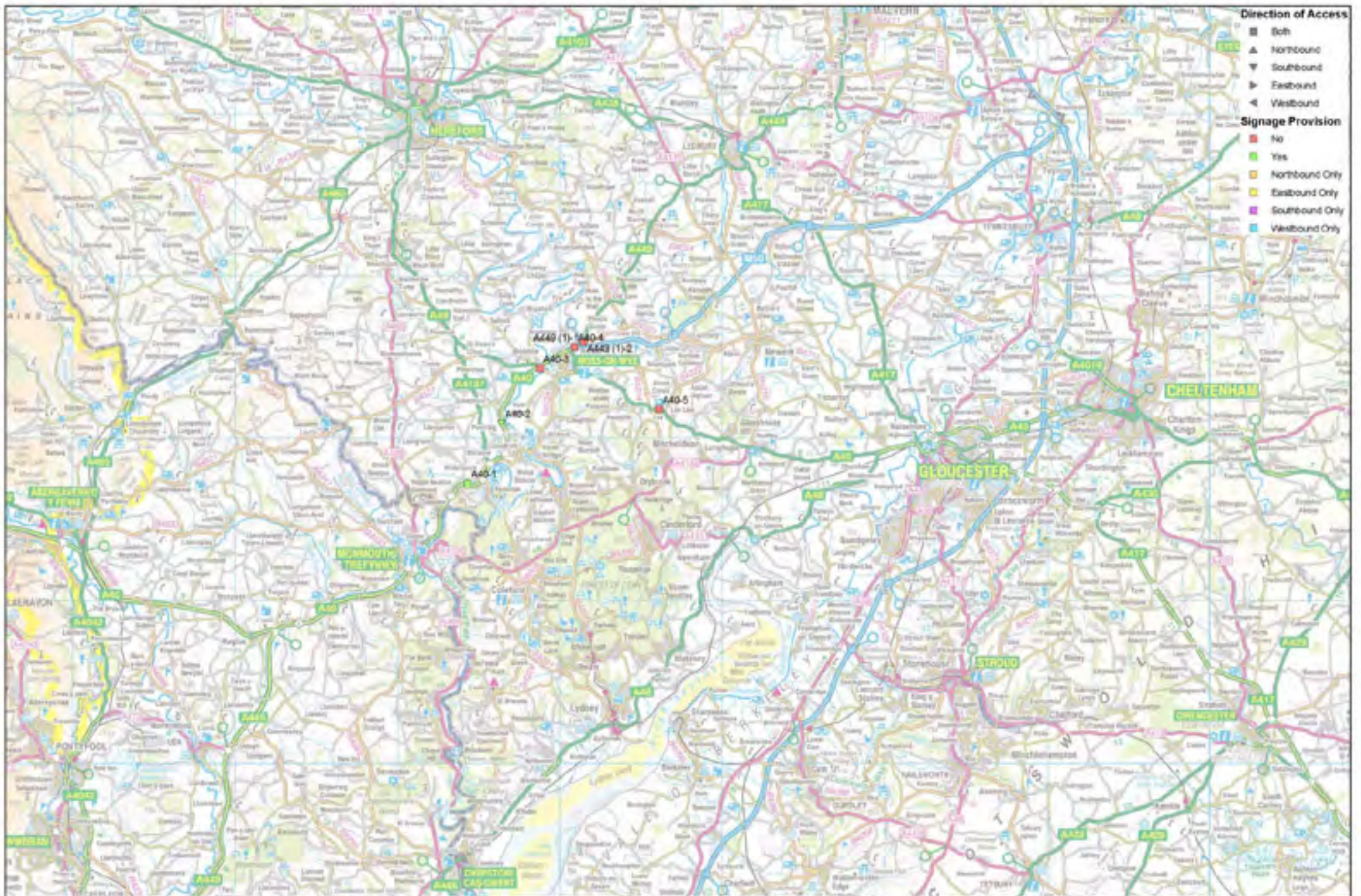
Plans are only provided of routes that include Service areas.



Trunk Road Service Areas

A38 (3 of 3) / A5148

Scale	1:150,000	Date	27/08/09	Figure No.	Figure 34a
-------	-----------	------	----------	------------	------------



- Direction of Access**
- Both
 - ▲ Northbound
 - ▼ Southbound
 - ▶ Eastbound
 - ◀ Westbound
- Signage Provision**
- No
 - Yes
 - Northbound Only
 - Eastbound Only
 - Southbound Only
 - Westbound Only



Trunk Road Service Areas

A40 / A449

Scale	Date	Figure No.
1:150,000	27/08/09	Figure 35a



0 2 4 8 12 16 Miles

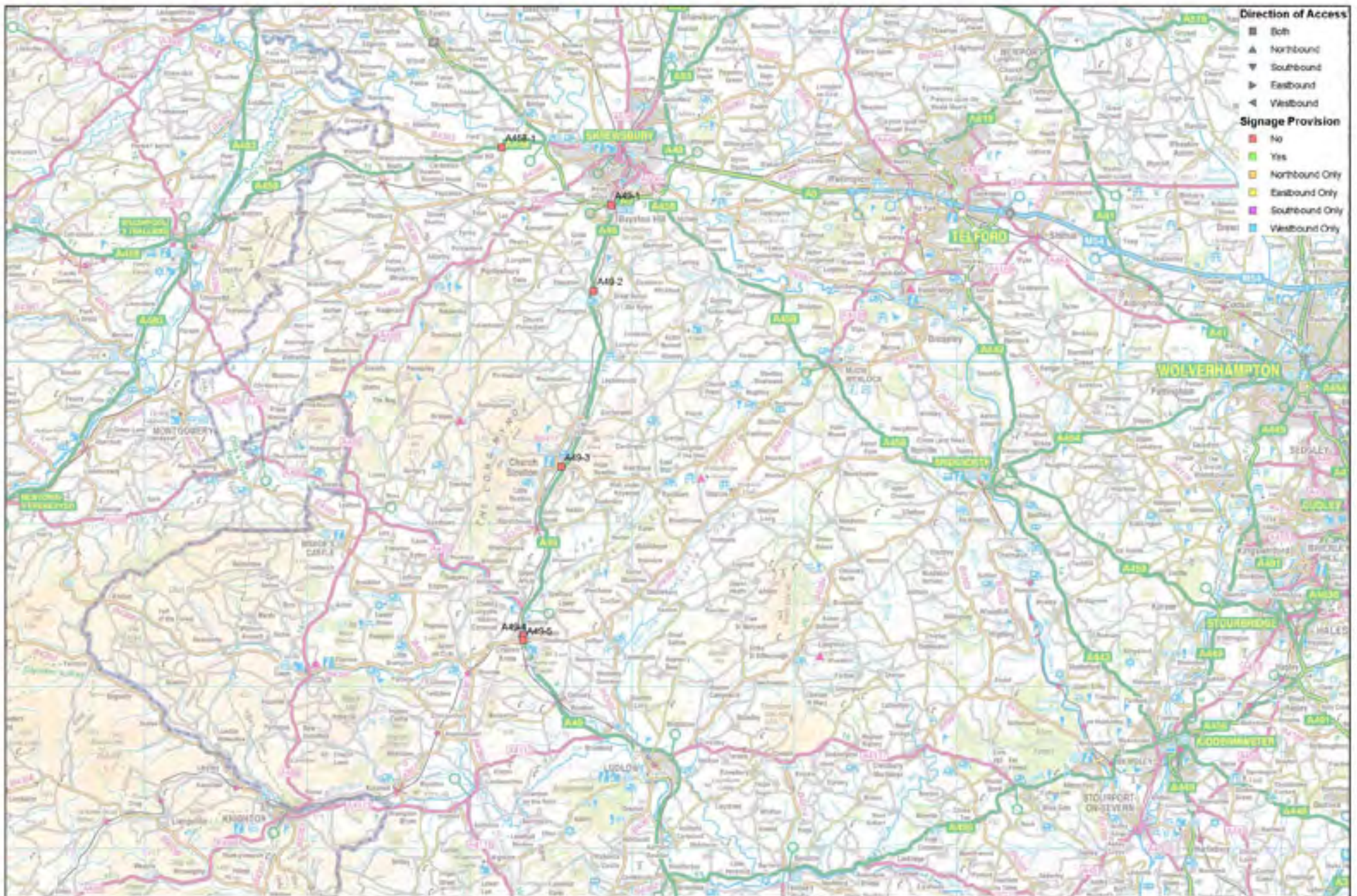
Trunk Road Service Areas

A48 (1 of 3)

Scale 1:150,000

Date 27/08/09

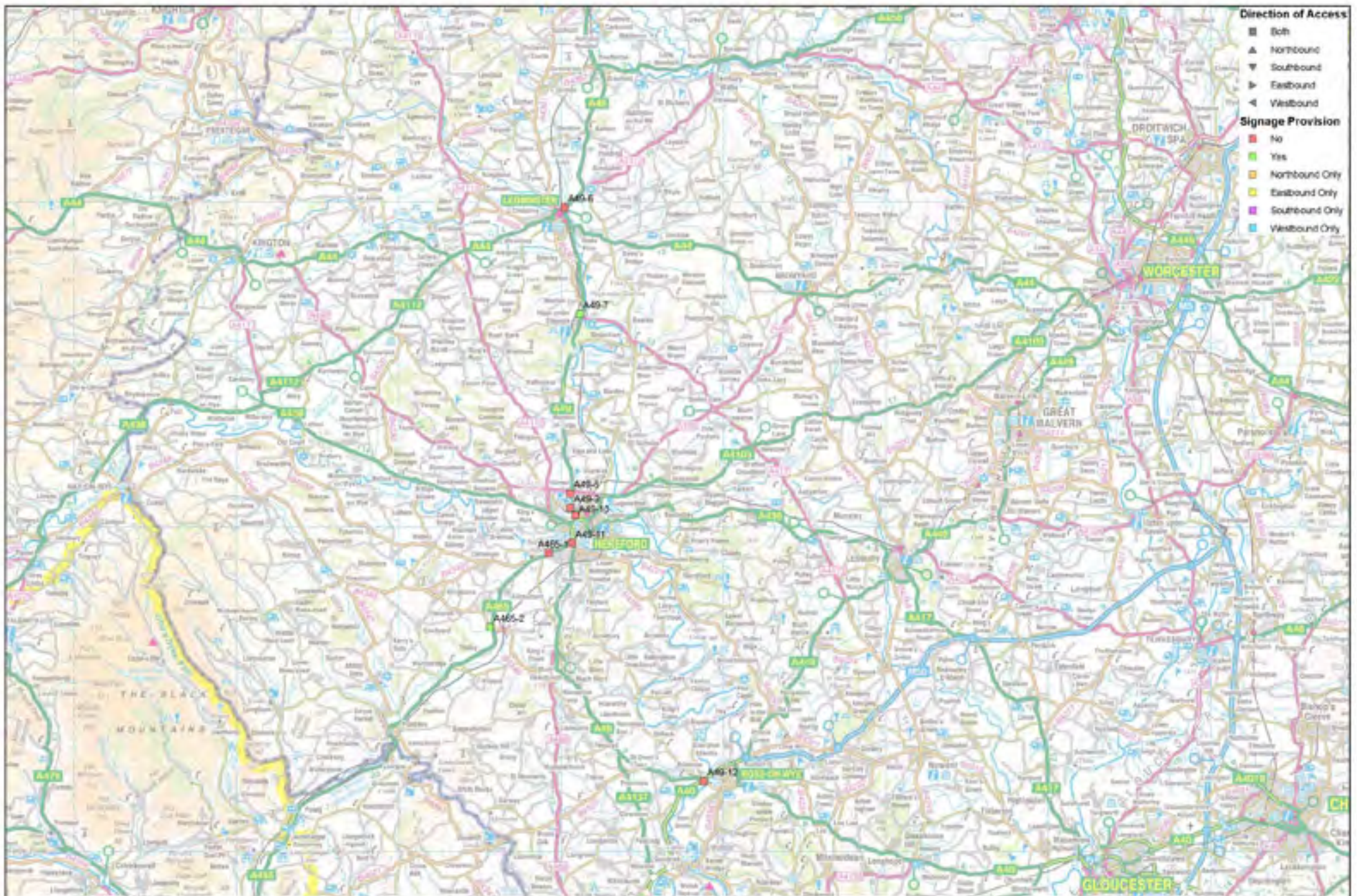
Figure No. Figure 42



Trunk Road Service Areas

A49 (1 of 2) / A458

Scale	1:150,000	Date	27/08/09	Figure No.	Figure 47
-------	-----------	------	----------	------------	-----------



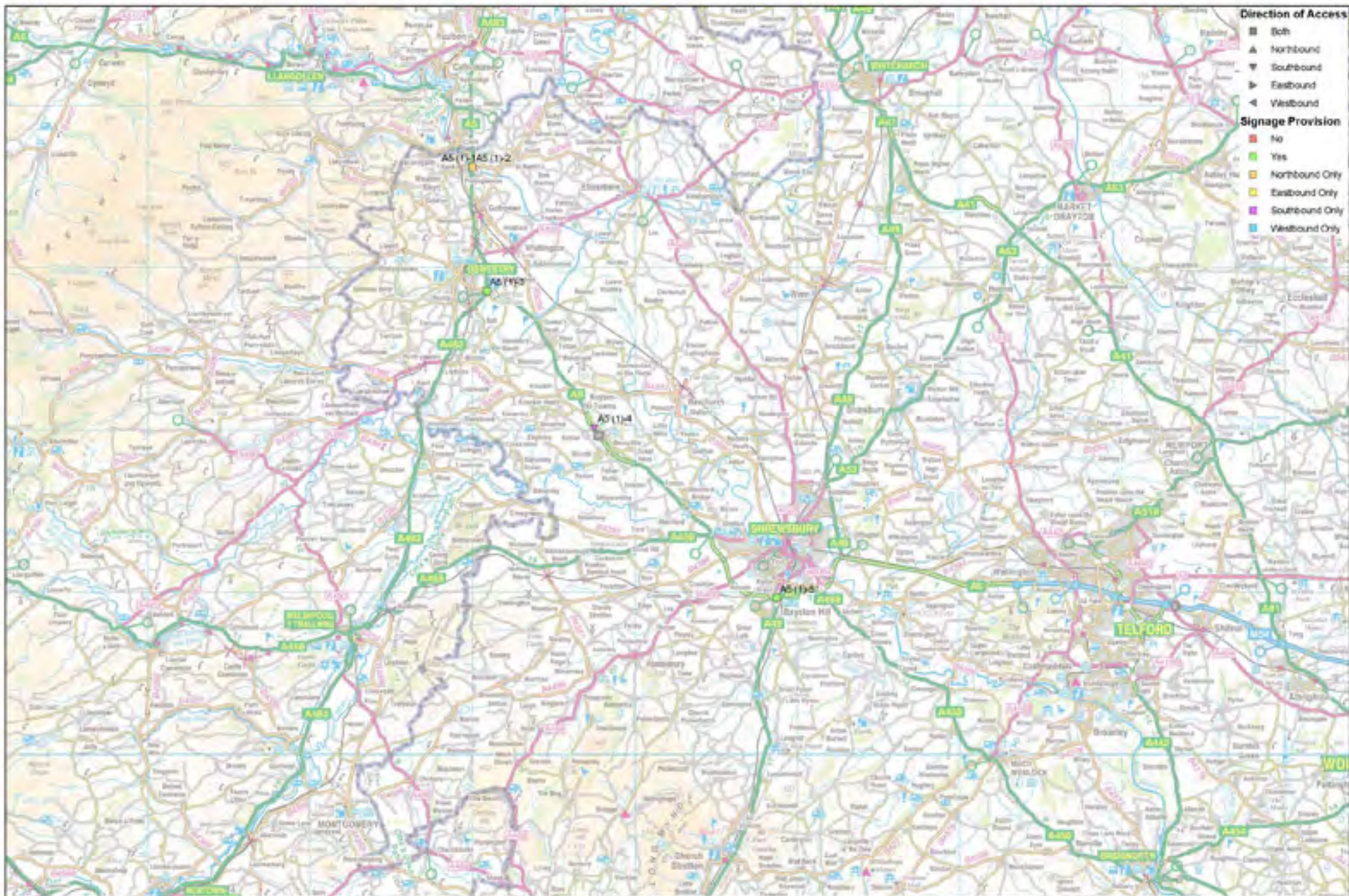
- Direction of Access**
- Both
 - ▲ Northbound
 - ▼ Southbound
 - ▶ Eastbound
 - ◀ Westbound
- Signage Provision**
- No
 - Yes
 - Northbound Only
 - Eastbound Only
 - Southbound Only
 - Westbound Only



Trunk Road Service Areas

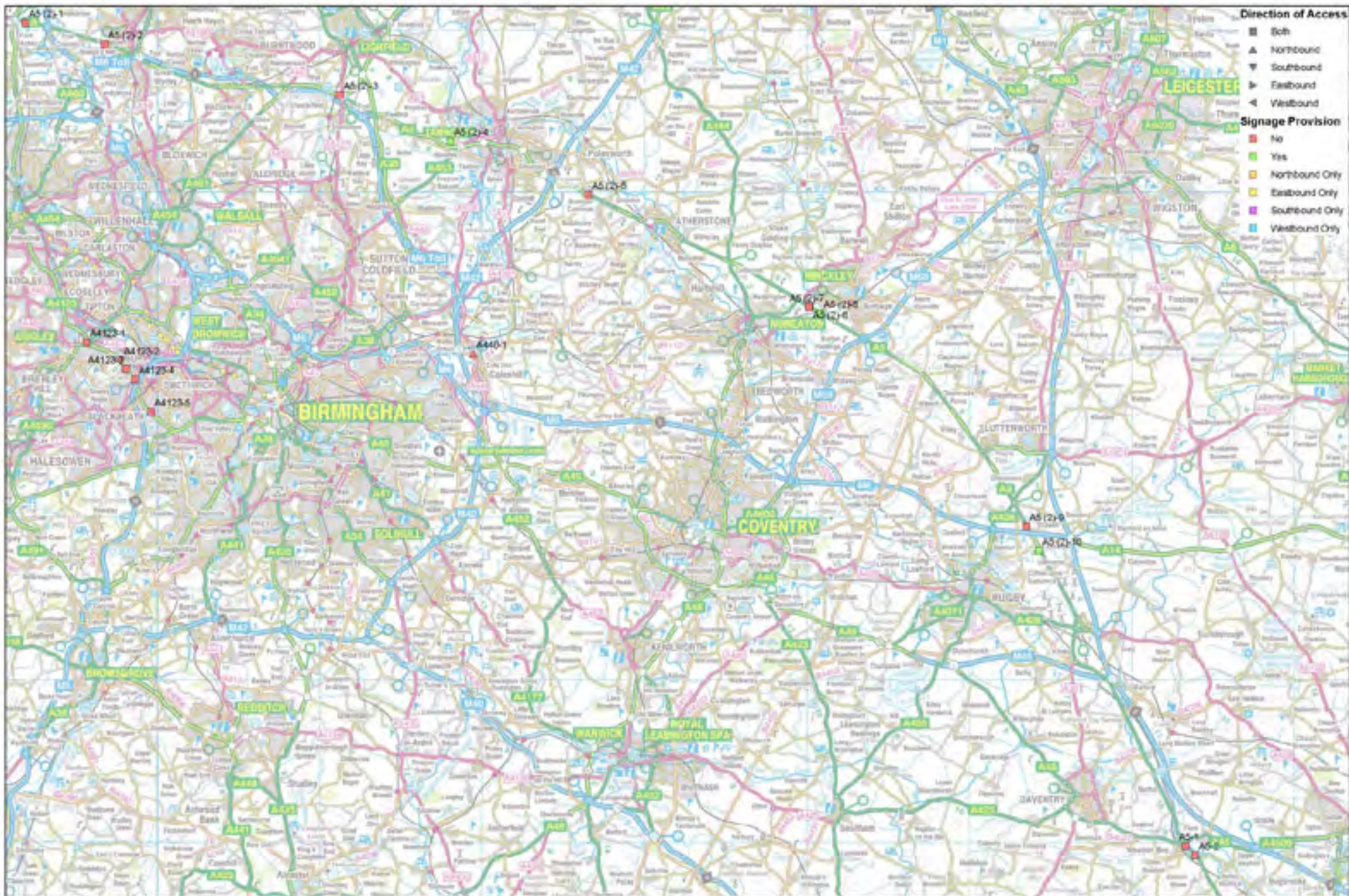
A49 (2 of 2) / A485

Scale	Date	Figure No.
1:150,000	27/08/09	Figure 48



Trunk Road Service Areas

Title		
AS (1 of 4)		
Scale	Date	Figure No.
1:150,000	27/08/09	Figure 36

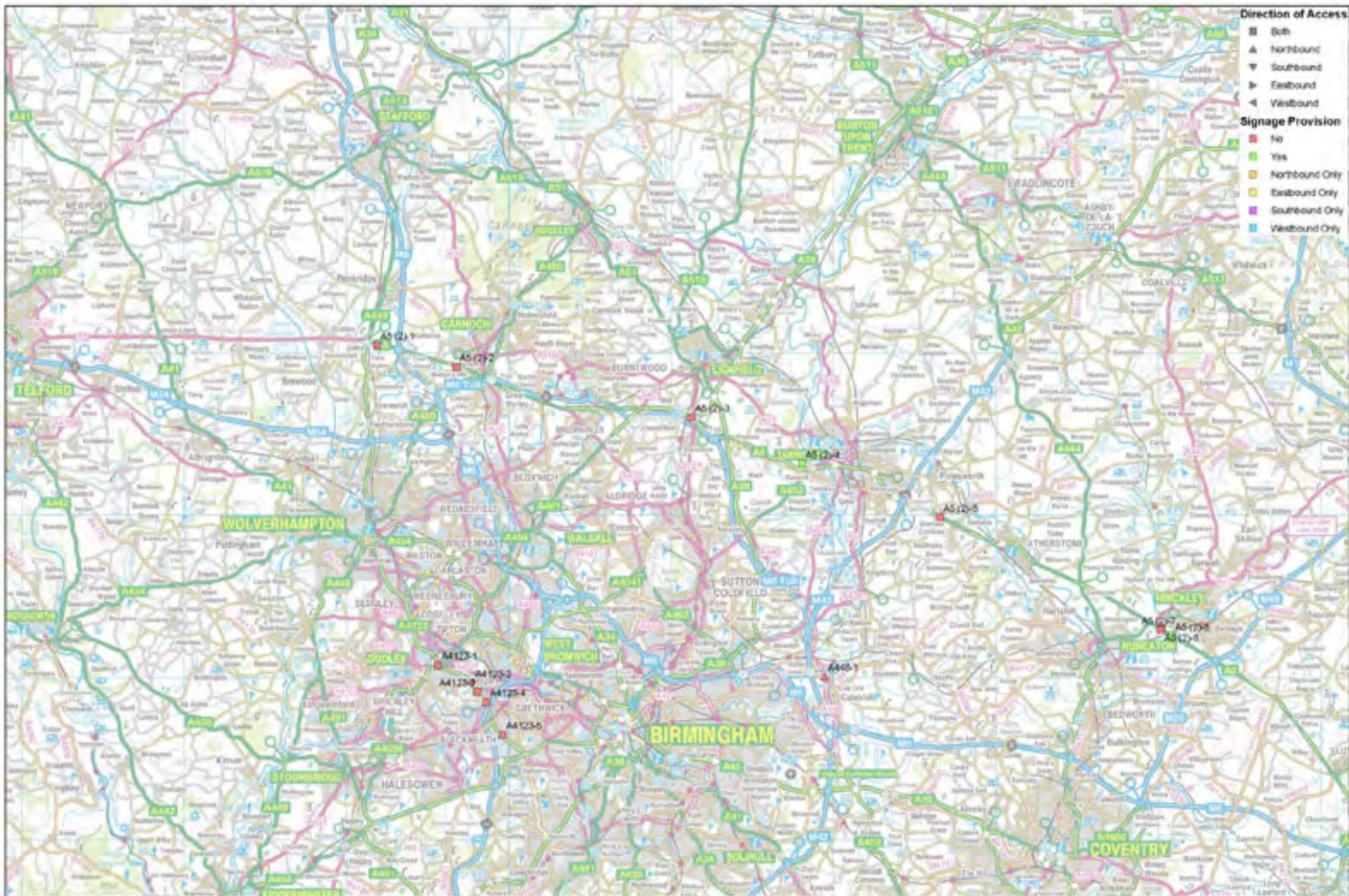


- Direction of Access**
- Both
 - ▲ Northbound
 - ▼ Southbound
 - ▶ Eastbound
 - ◀ Westbound
- Signage Provision**
- No
 - Yes
 - Northbound Only
 - Eastbound Only
 - Southbound Only
 - Westbound Only



Trunk Road Service Areas

Title		
A5 (2 of 3) / A4123 / A446 / A45		
Scale	Date	Figure No.
1:150,000	27/08/09	Figure 37



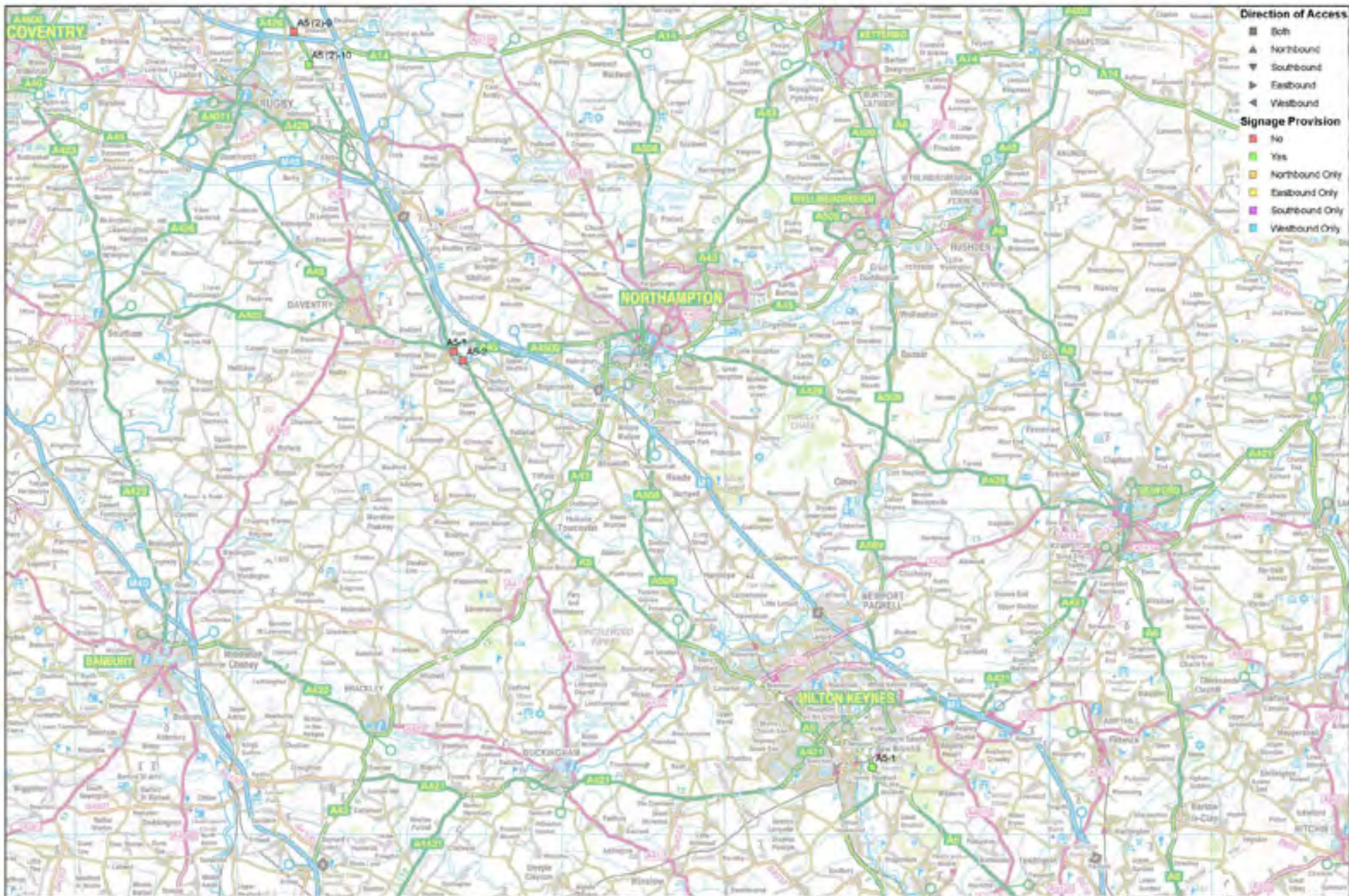
- Direction of Access**
- Both
 - ▲ Northbound
 - ▼ Southbound
 - ▶ Eastbound
 - ◀ Westbound
- Signage Provision**
- No
 - Yes
 - Northbound Only
 - Eastbound Only
 - Southbound Only
 - Westbound Only



Trunk Road Service Areas

AS (2 of 4) / A4123 / A468

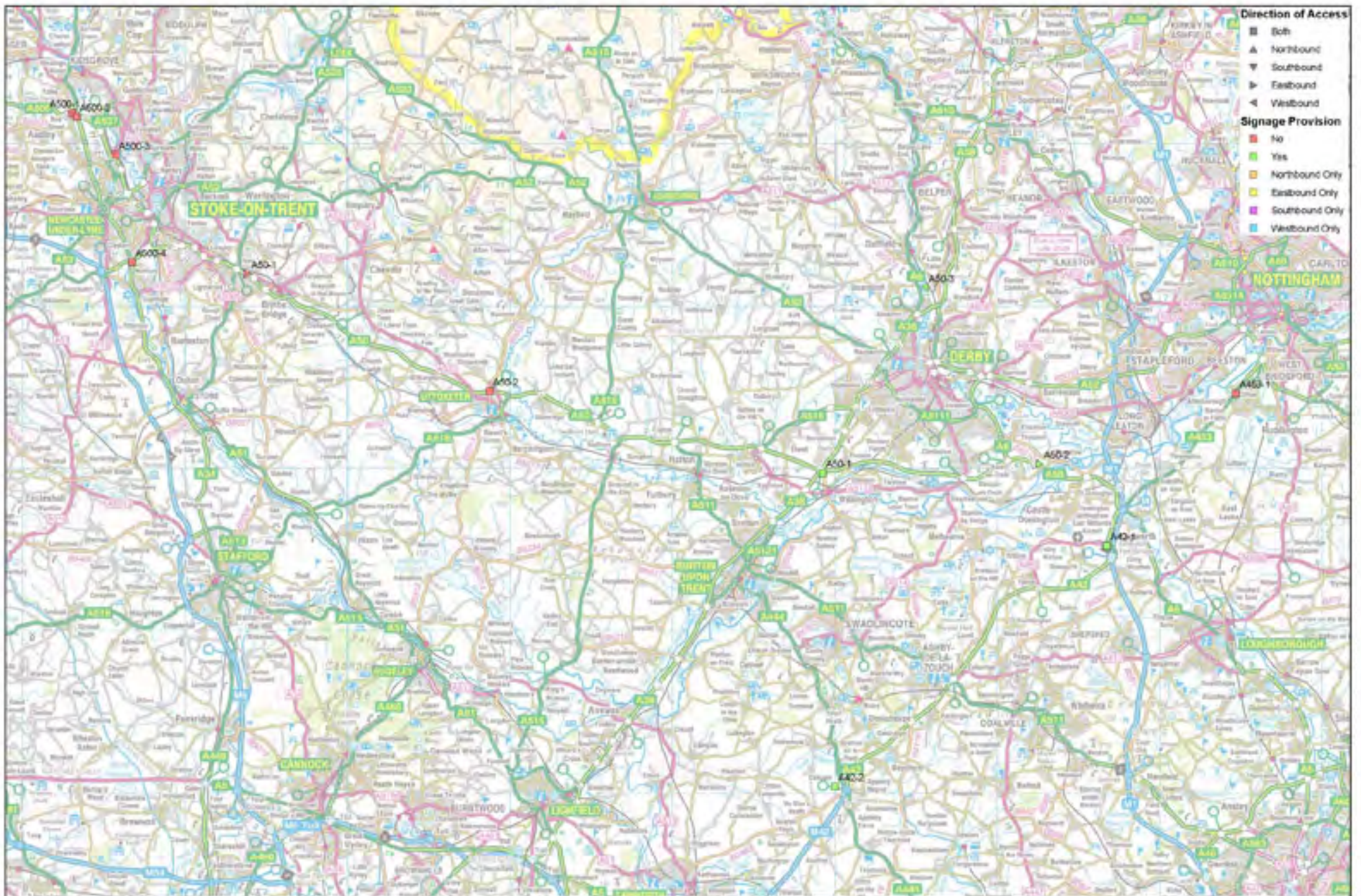
Scale	Date	Figure No.
1:150,000	27/08/09	Figure 37



Trunk Road Service Areas

A5 (3 of 4)

Scale	1:150,000	Date	27/08/09	Figure No.	Figure 38
-------	-----------	------	----------	------------	-----------



- Direction of Access**
- ◻ Both
 - ▲ Northbound
 - ▼ Southbound
 - ▶ Eastbound
 - ◀ Westbound
- Signage Provision**
- ◻ No
 - ◻ Yes
 - ◻ Northbound Only
 - ◻ Eastbound Only
 - ◻ Southbound Only
 - ◻ Westbound Only



Trunk Road Service Areas

Title		
A50 / A506 / A453 / A42		
Scale	Date	Figure No.
1:150,000	27/08/09	Figure 49