

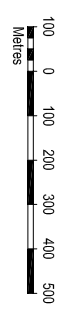


-  Listed buildings
-  Buildings of local interest
-  Conservation Areas
-  Parks and gardens



THIS MAP IS REPRODUCED FROM ORDNANCE SURVEY MATERIAL, WITH THE PERMISSION OF ORDNANCE SURVEY ON BEHALF OF THE CONTROLLER OF HER MAJESTY'S STATIONERY OFFICE © CROWN COPYRIGHT. UNAUTHORISED REPRODUCTION INFRINGES CROWN COPYRIGHT AND MAY LEAD TO PROSECUTION OR CIVIL PROCEEDINGS. HIGHWAYS AGENCY 100018928 2008.

# A453 WIDENING M1 J24 TO A52 NOTTINGHAM

Drawing Title  
**FIGURE 2.2.3**  
 LISTED BUILDINGS, PARKS AND GARDENS AND CONSERVATION AREAS IDENTIFIED FROM THE DESK-BASED ASSESSMENT.

Scale at A3  
**NTS** Drawing No.  
**21959/E/ES/2.2.3.2**