



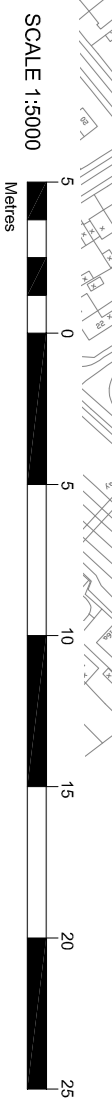
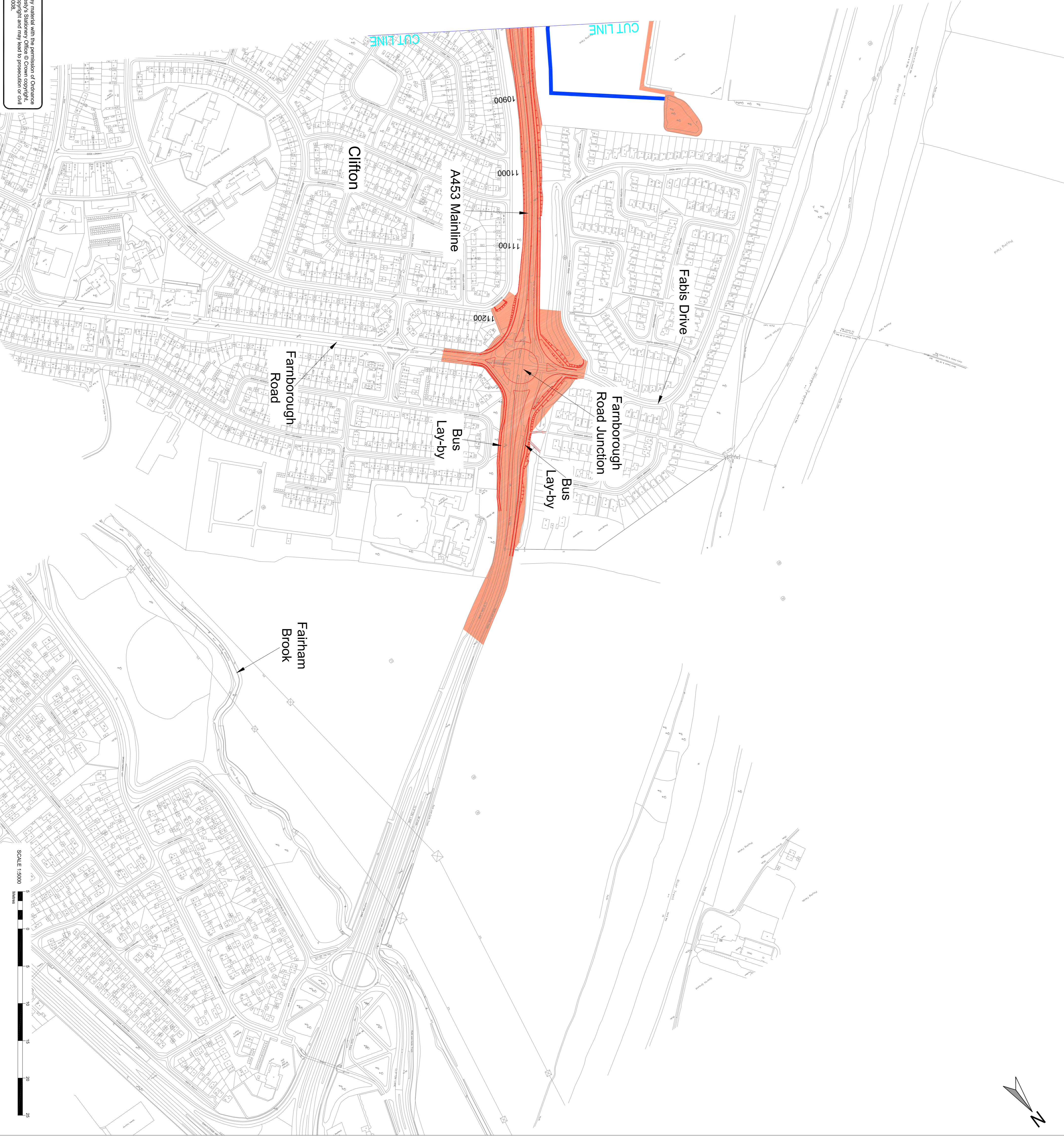


KEY	
	Top Soil Areas
	Flood Compensation Areas
	Other Working Areas Required
	Possible Additional Haul Route Beyond The Works



The map is reproduced from Ordnance Survey material with the permission of Ordnance Survey on behalf of the Controller of Her Majesty's Stationery Office © Crown copyright. Unauthorised reproduction or communication in any form or by any means, electronic, mechanical, photocopying, recording, or by any information storage and retrieval system, is prohibited. Ordnance Survey, 1000 High Street, Southampton, SO9 4AG. Ordnance Survey, 1000 High Street, Southampton, SO9 4AG.

Project: **A453 WIDENING M1 J24 TO A52 NOTTINGHAM**

Drawing Title: **AREAS REQUIRED DURING CONSTRUCTION**

Scale at A1: **21959/E/ES/2.3.1.8**