

**A1 TO
GRANTHAM**

DISUSED RAILWAY
BRIDGE NOT AFFECTED
BY SCHEME

B6043 WEST

TIE-IN TO
EXISTING B6403

B6043 EAST

DISMANTLED RAILWAY



GAP
CLOSED

ON-SLIP
CLOSED

ONE-WAY

FOOTPATH
CLOSED

FOOTPATH
DIVERSION

PROPOSED B6403 LINK

FOOTPATH
CLOSED

FOOTPATH
DIVERSION

DIVERT
FOOTPATH
UP STEPS

BRIDGE OVER
THE A1

EXISTING ACCESSES
MAINTAINED UNLESS
OTHERWISE SHOWN

REDUNDANT HIGHWAY
CARRIAGEWAY AND VERGE
TO BE RETURNED TO
LAND OWNER

EARTH MOUND FOR
ENVIRONMENTAL
SCREENING

NEW ACCESS TO
TRANSPORT CAFE





B676

A151









**A1 TO
STAMFORD**

KEY

PROPOSED HIGHWAY WORKS

- Carriageway 
- Central Reservation 
- Footpath/Cycleway 
- Road Closed 

LANDSCAPE KEY

- Grass Verge 
- New Woodland Planting 
- Wildflower Grass 
- New Standard Tree 
- Native Hedgerow 
- Road on Embankment 
- Road in Cutting 
- New Earth Mound 

EXISTING

- Old Road Layout 
- Footpath 
- Footpath Closed 
- Existing Woodland Planting 
- Existing Native Hedgerow 