





4. OFF LINE - ALIGNMENT CHANGE

KEY	
	NEW CARRIAGEWAY
	EXISTING CARRIAGEWAY
	NEW ACCESS TRACK
	NEW ROUNDABOUT

Project: A453 WIDENING M1 J24 TO A52 NOTTINGHAM

Drawing Title: OPTION 4

Scale at A3: Drawing No. Drawing 3.2.4.

This map is based upon Ordnance Survey material reproduced by White Young Green on behalf of Her Majesty's Stationery Office. © Crown copyright. Unauthorised reproduction without Crown copyright may lead to prosecution of civil proceedings. Licence Number: 1000151

DO NOT SCALE: Contractor to check all dimensions and report any omissions or errors